











-  0 m < H < 0.5 m
-  0.5 m < H < 1.0 m
-  H > 1.0 m
-  52.34 Cote maximale en crue centennale
-  0 m/s < V < 0.5 m/s
-  0.5 m/s < V < 1.0 m/s
-  V > 1.0 m/s
-  Aléas d'inondation modérés
-  Aléas d'inondation forts



- 0 m < H < 0.5 m
 - 0.5 m < H < 1.0 m
 - H > 1.0 m
 - 0 m/s < V < 0.5 m/s
 - 0.5 m/s < V < 1.0 m/s
 - V > 1.0 m/s
 - Aléas d'inondation modérés
 - Aléas d'inondation forts
- 52.34 Cote maximale en crue centennale



ECHELLE : 1 / 5000

LA CAGNE

Commune de CAGNES-SUR-...



1
2
3
4

- 0 m < H < 0.5 m
- 0.5 m < H < 1.0 m
- H > 1.0 m
- 52.34 Cote maximale en crue centennale
- 0 m/s < V < 0.5 m/s
- 0.5 m/s < V < 1.0 m/s
- V > 1.0 m/s
- Aléas d'inondation modérés
- Aléas d'inondation forts

ECHELLE : 1 / 5000