

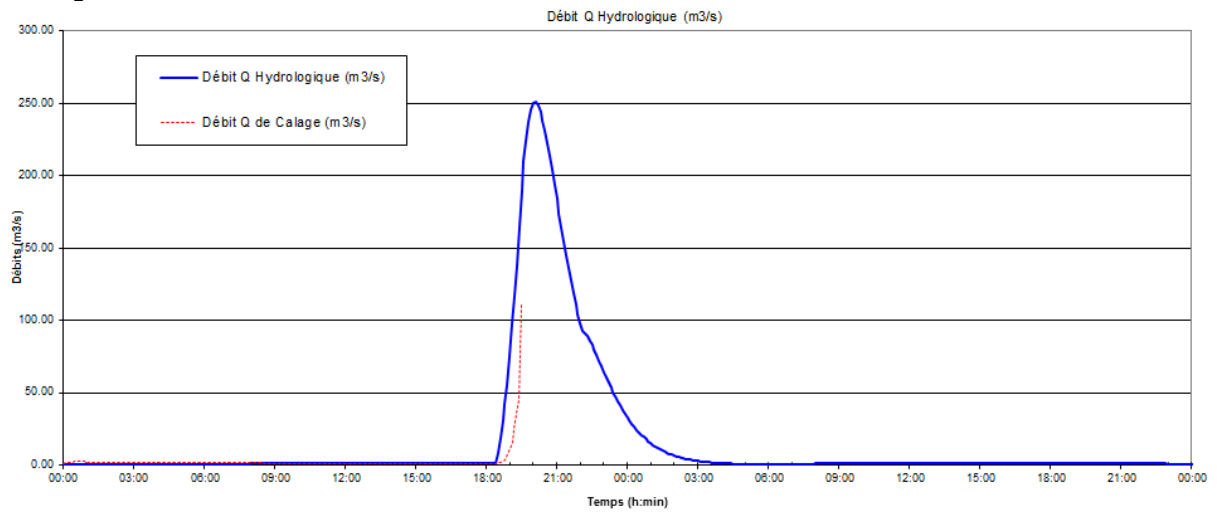
---

## **2 ANNEXE 2 – HYDROGRAMMES**

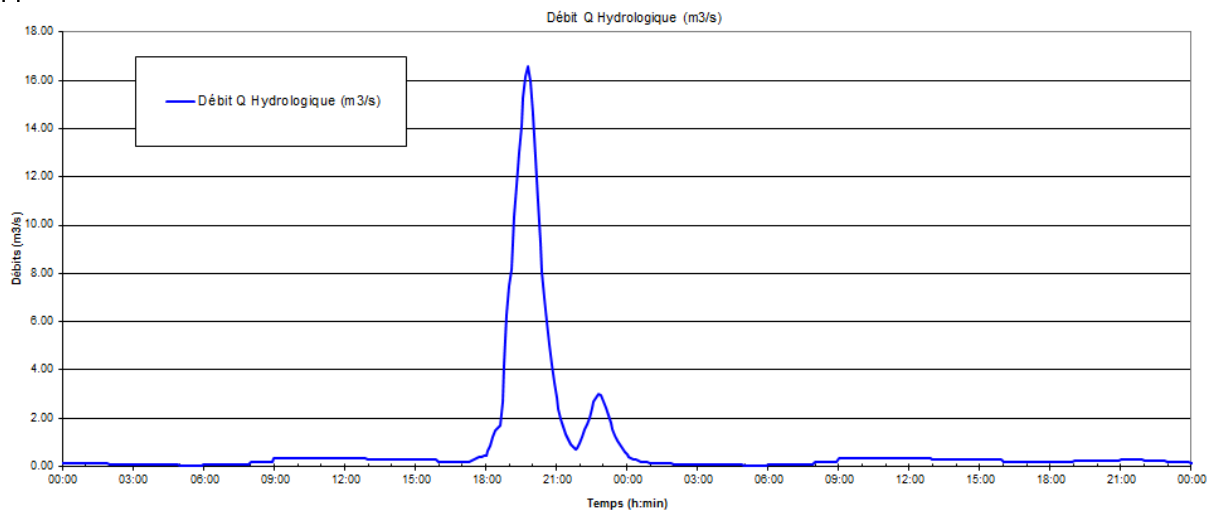
---

## Crue du 3 Octobre 2015 :

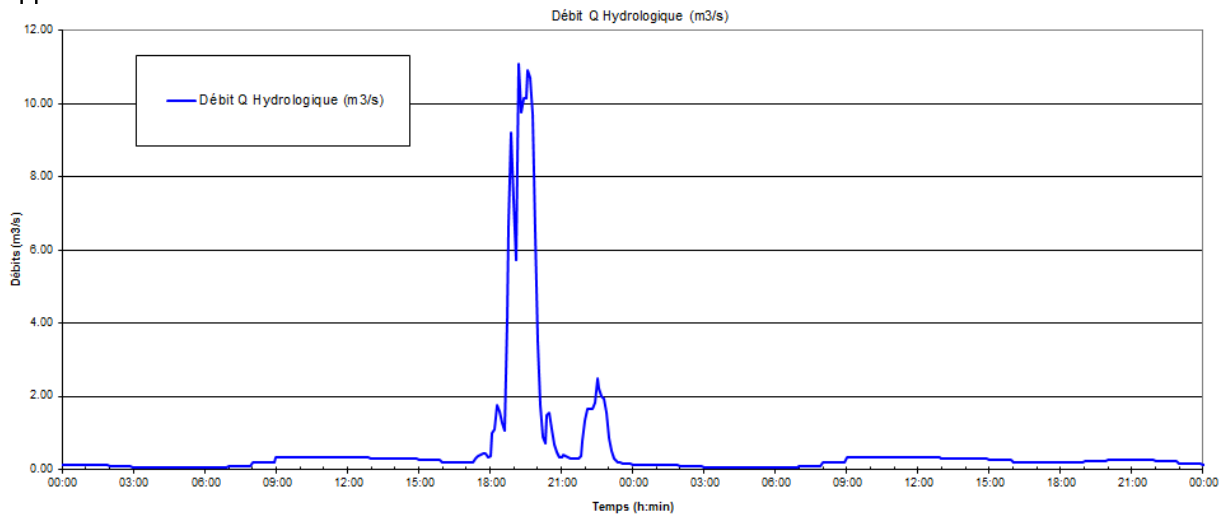
La Brague à Biot :



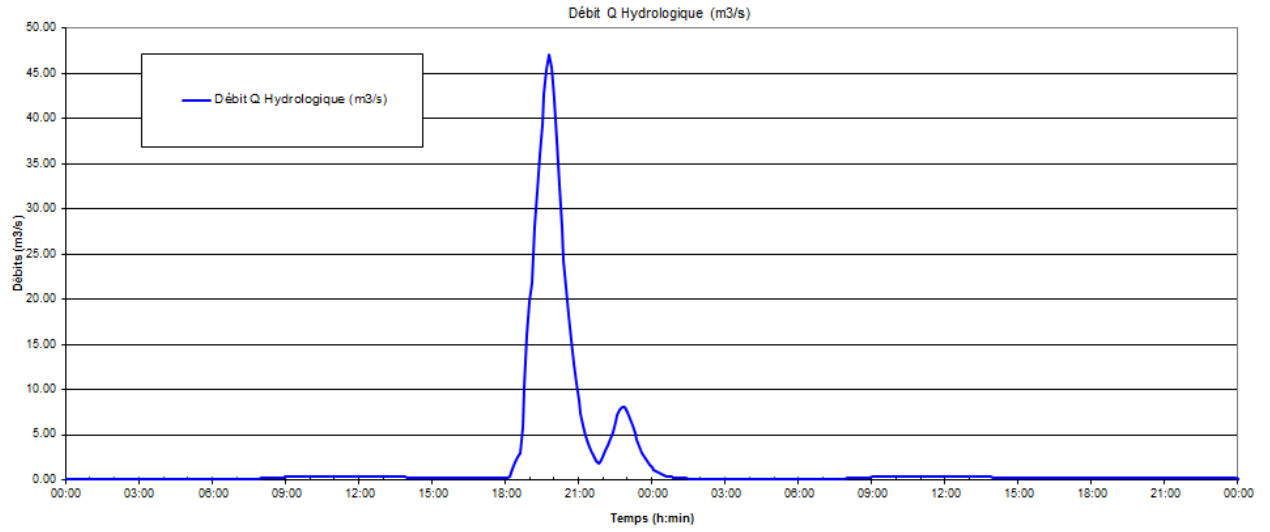
Apport local en amont de l'autoroute :



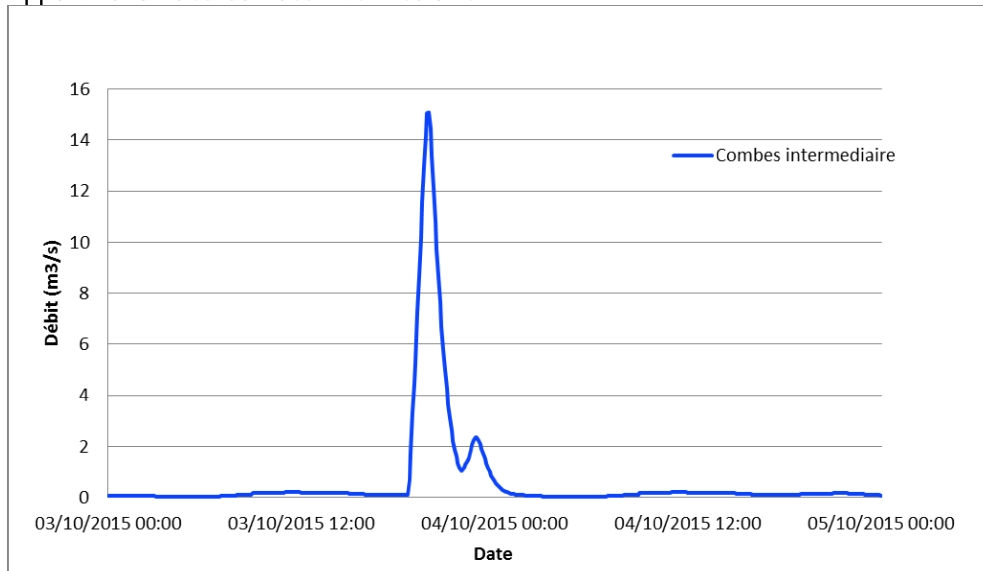
Apport du vallon des Clausonnes :



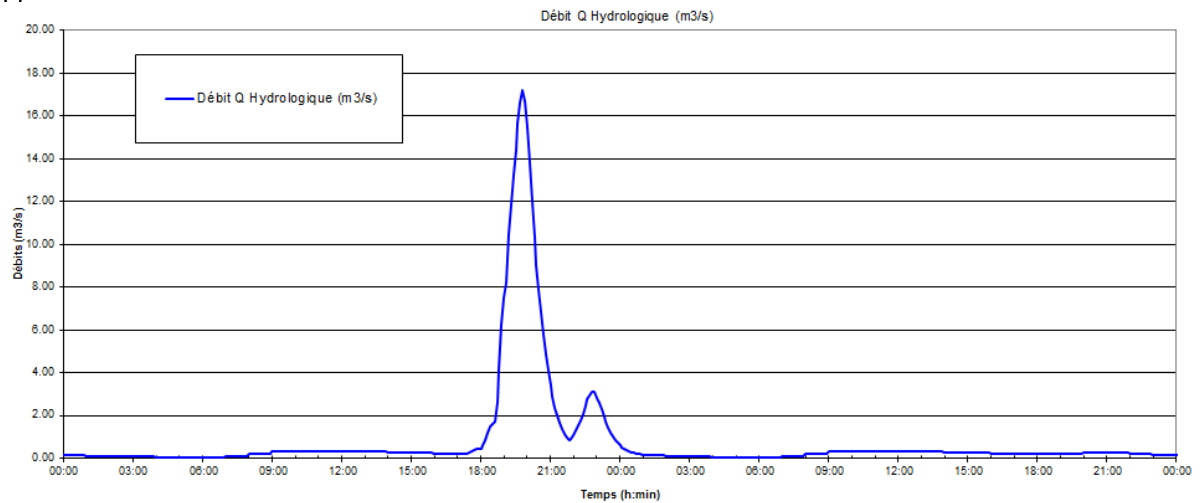
### Apport du vallon des Combes –entre du bassin de rétention :



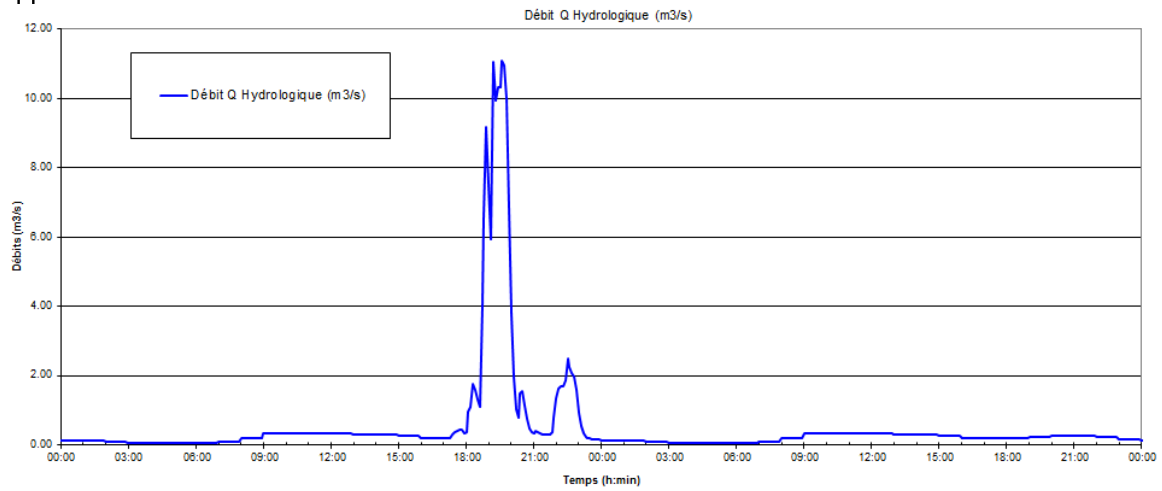
### Apport Vallon des Combes intermédiaire



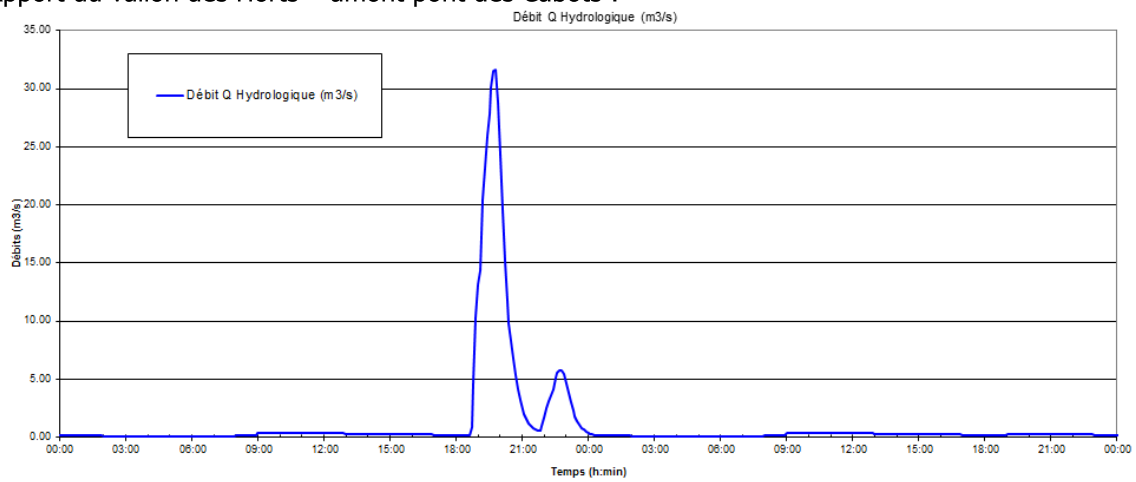
### Apport du vallon du Funel :



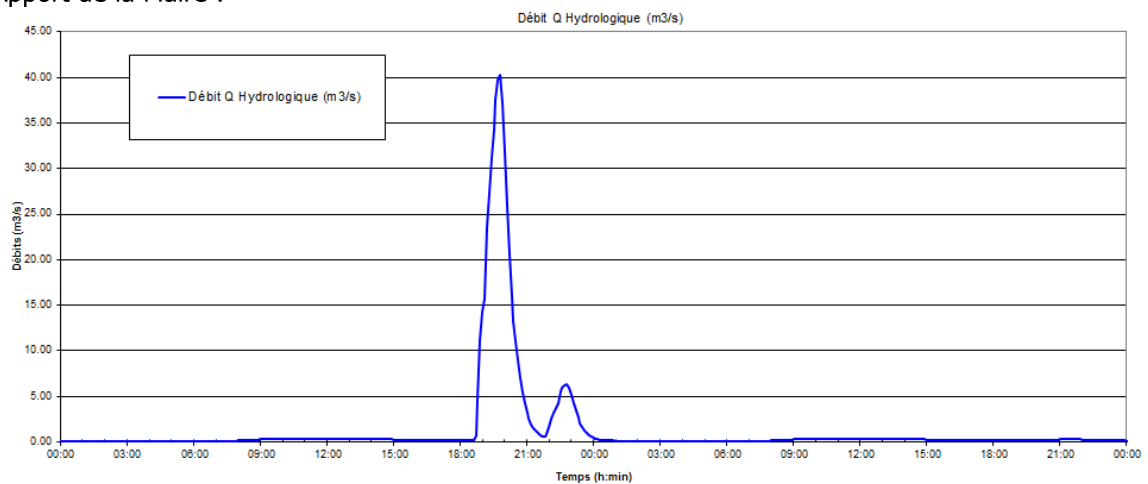
### Apport du vallon des Groules :



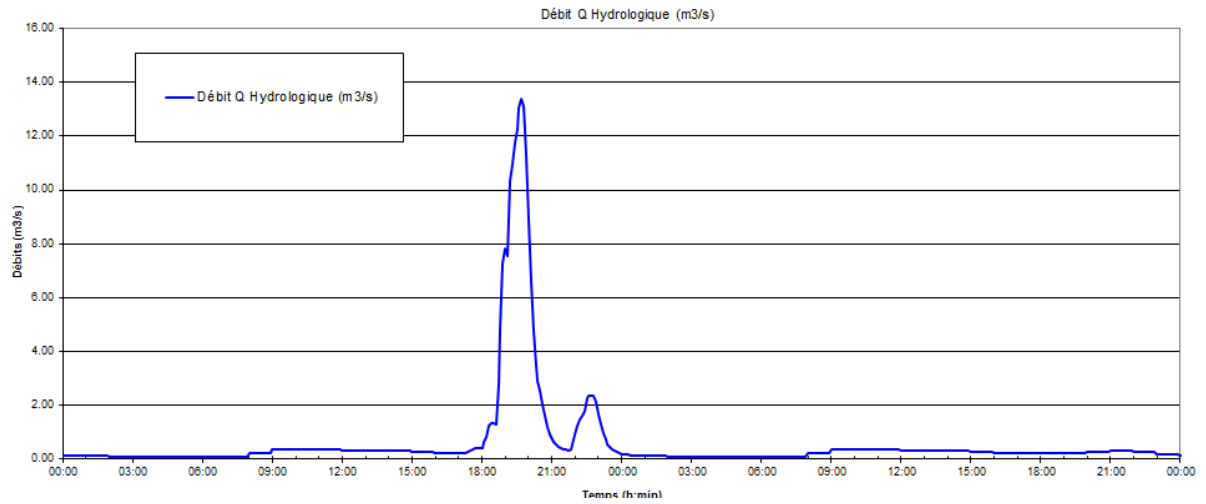
### Apport du vallon des Horts – amont pont des Cabots :



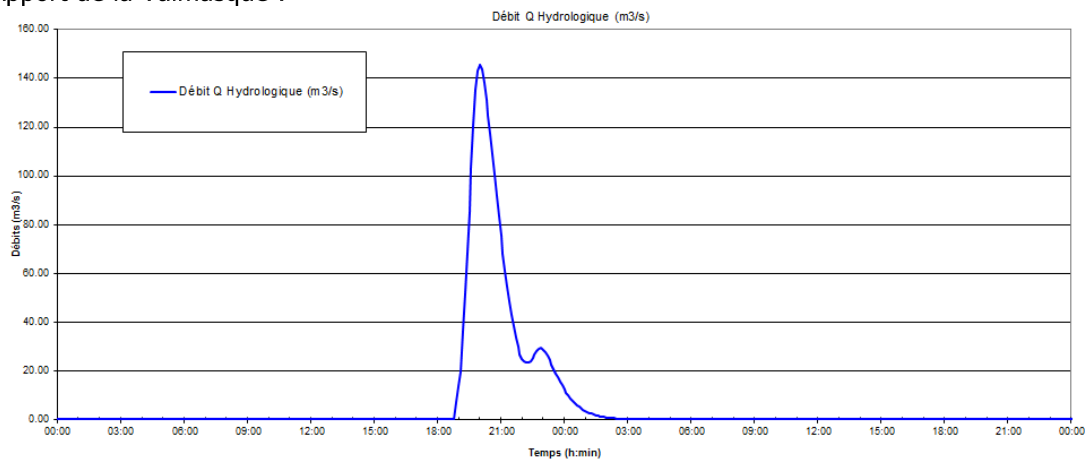
### Apport de la Maire :



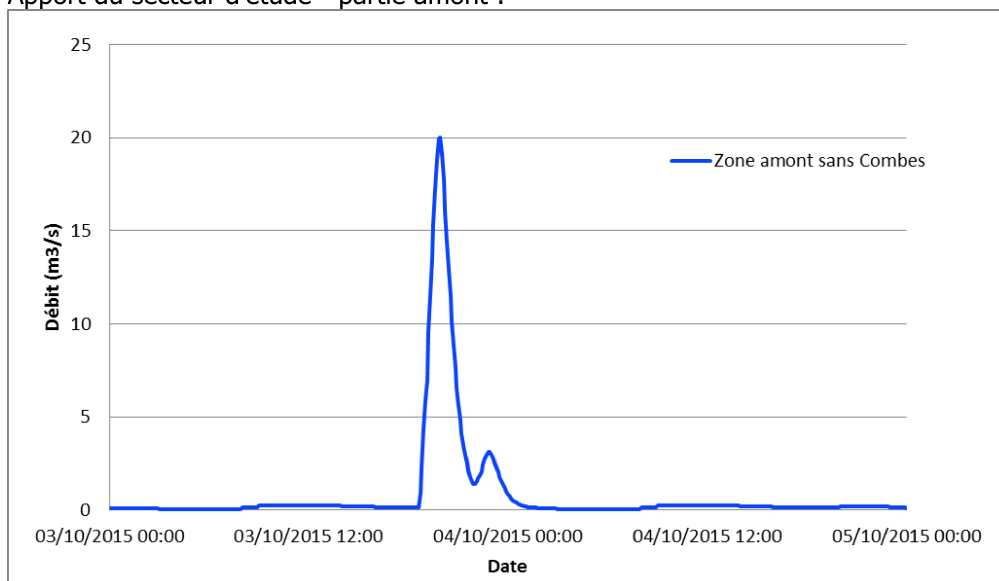
### Apport du vallon des Pres:



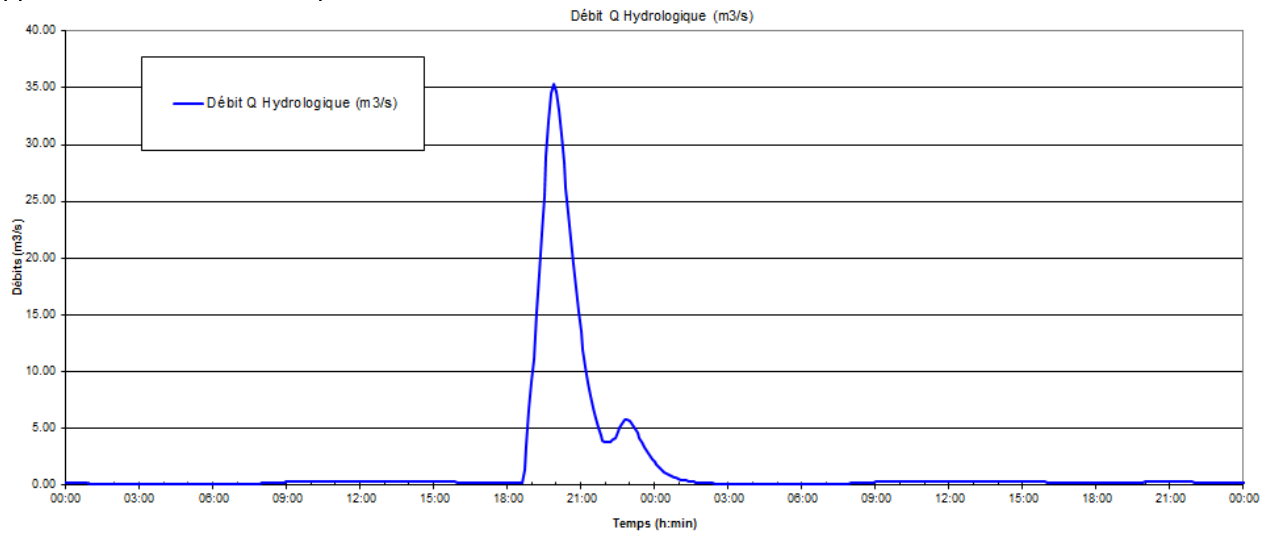
### Apport de la Valmasque :



### Apport du secteur d'étude - partie amont :

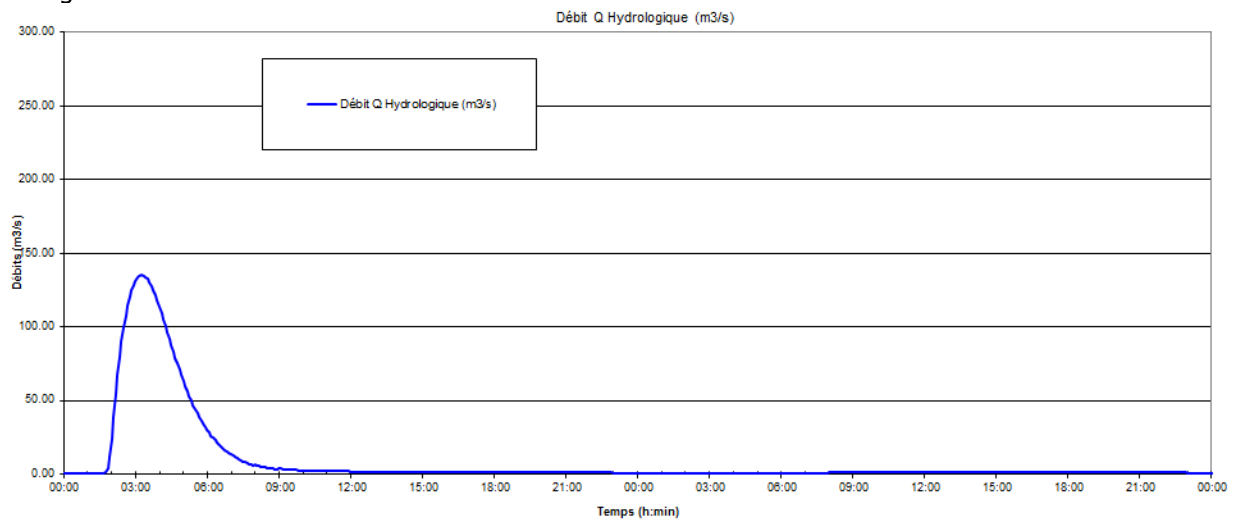


Apport du secteur d'étude - partie aval :

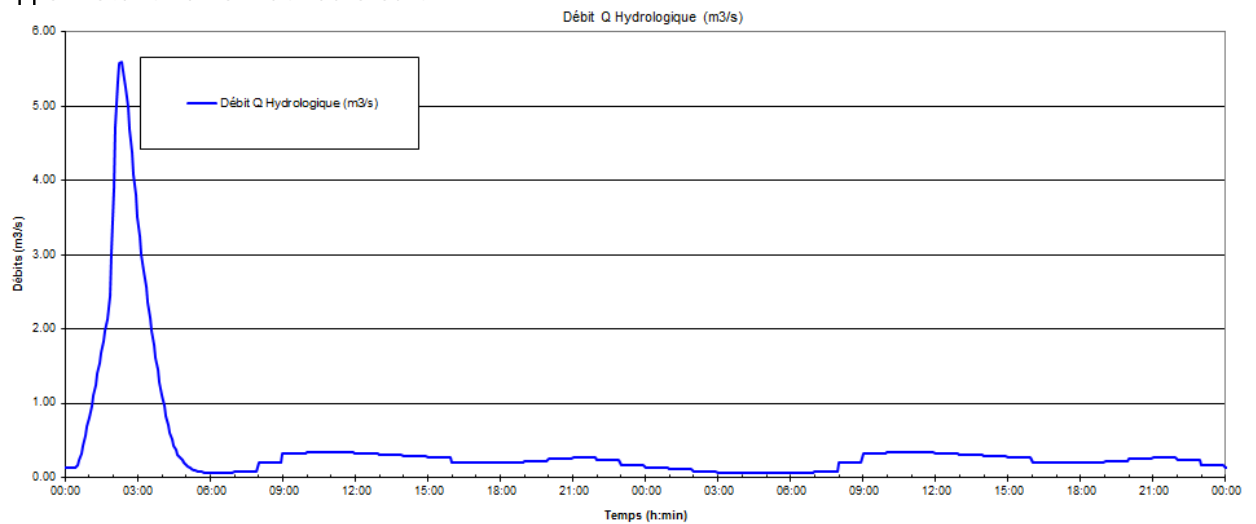


## Simulation pour l'occurrence T=30 ans (30 min, 4h) :

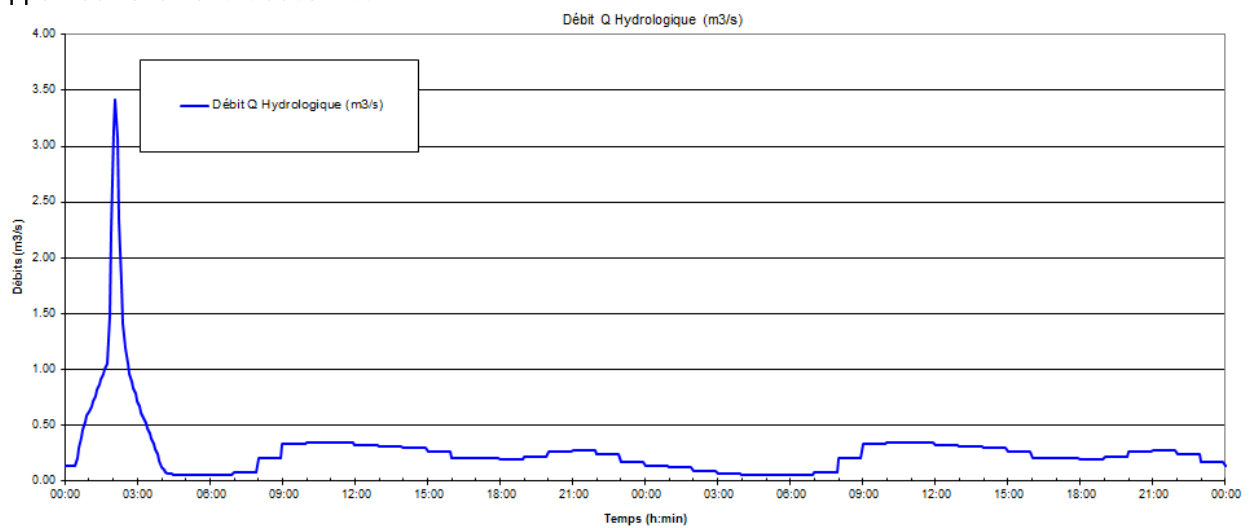
La Brague à Biot :



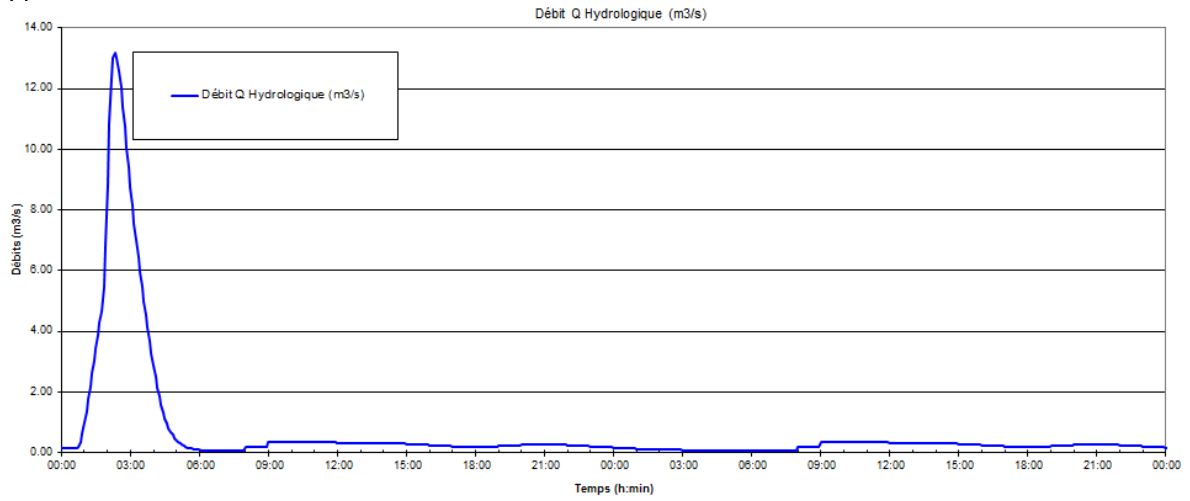
Apport local en amont de l'autoroute :



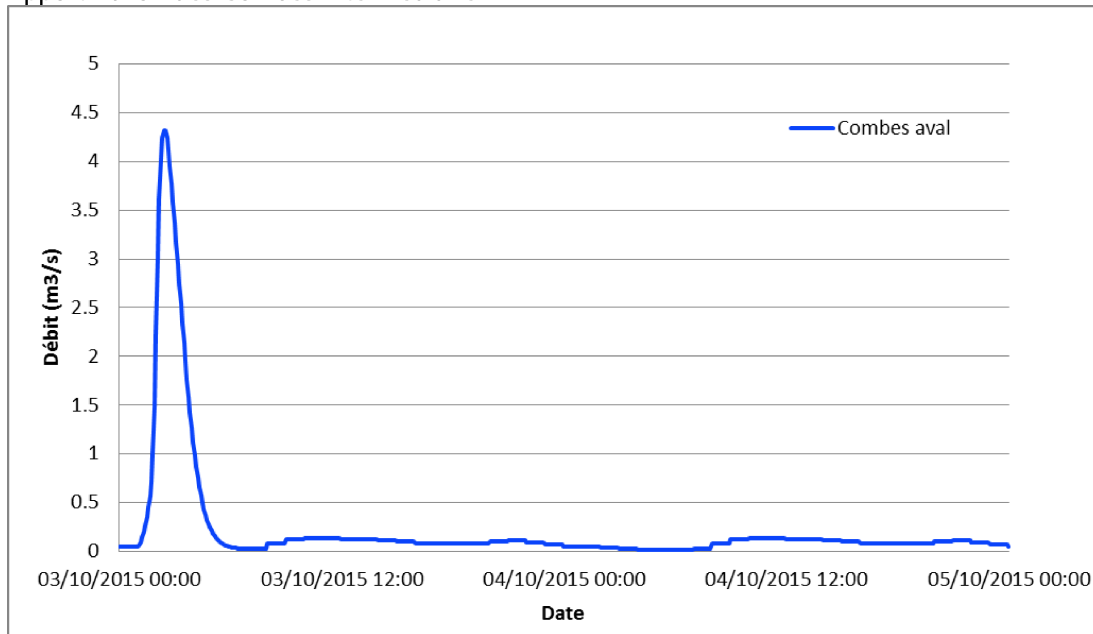
Apport du vallon des Clausonnes :



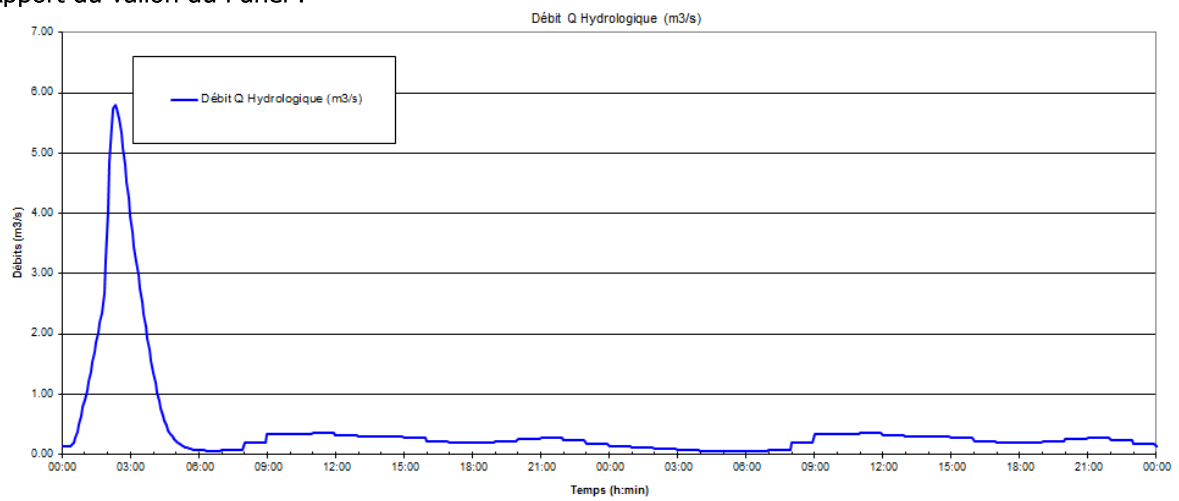
### Apport du vallon des Combes –entre du bassin de rétention :



### Apport Vallon des Combes intermédiaire

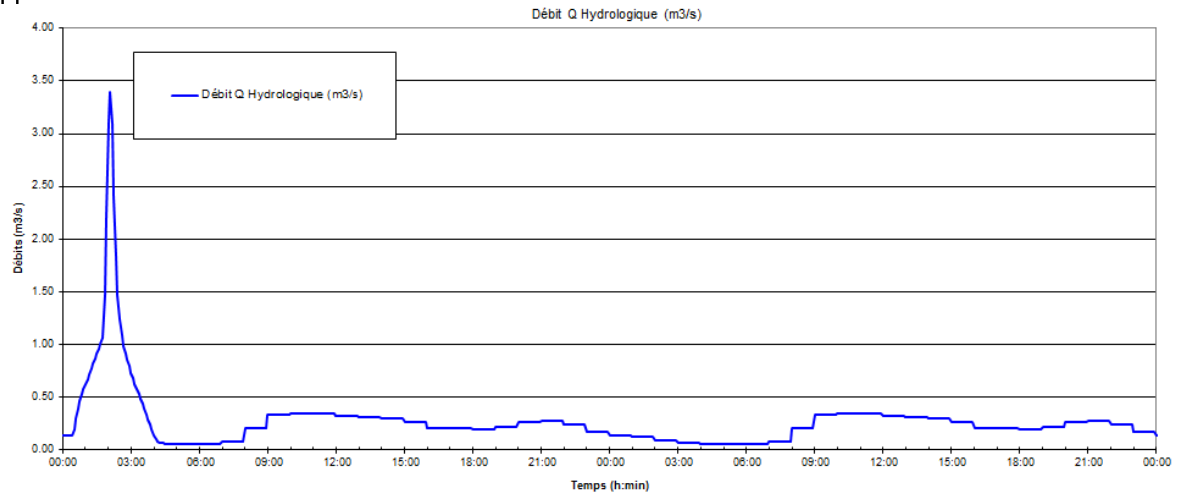


### Apport du vallon du Funel :

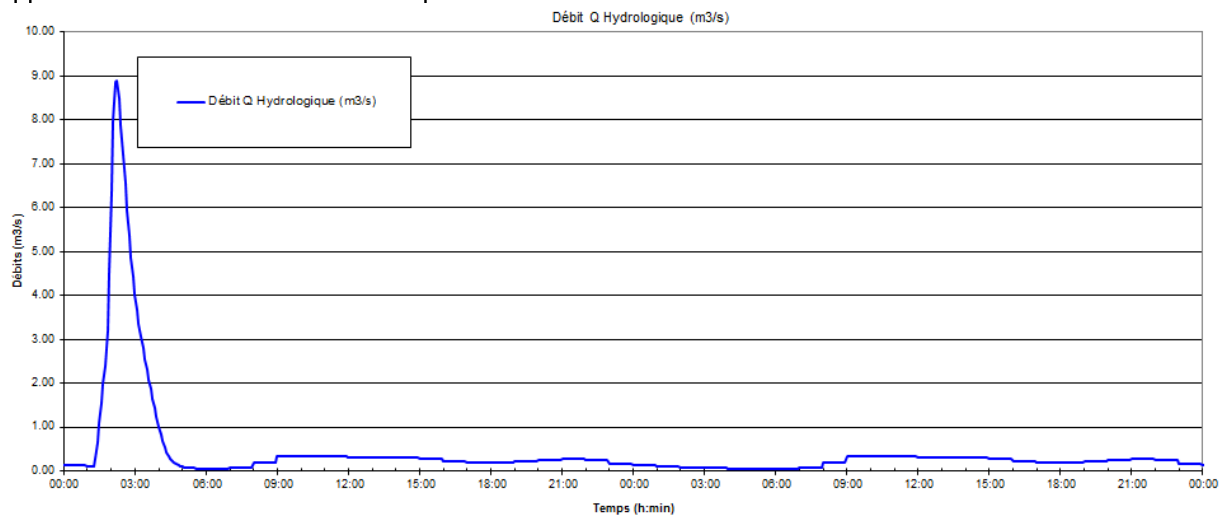




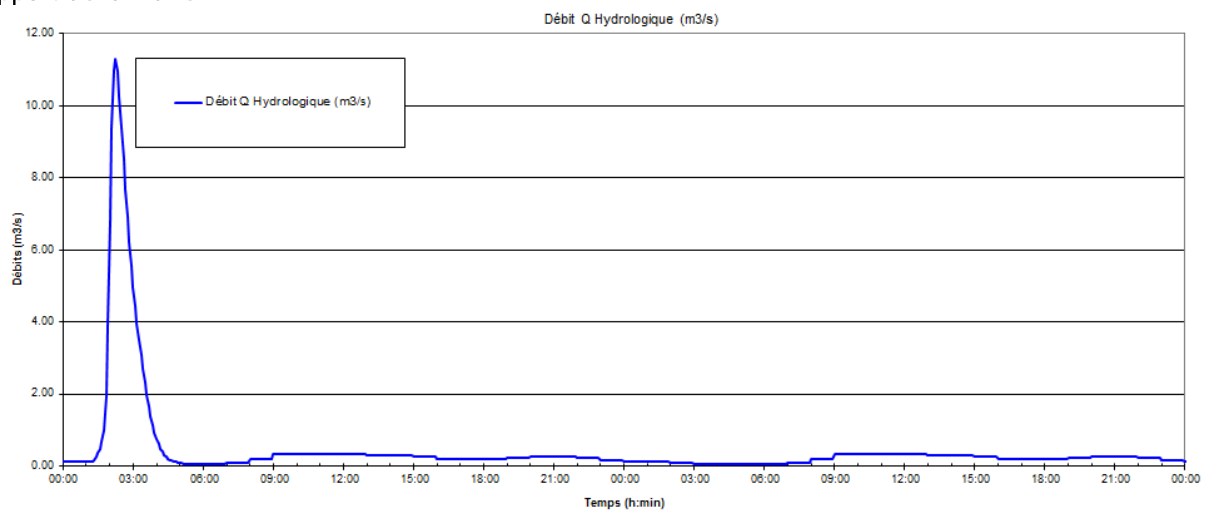
### Apport du vallon des Groules :



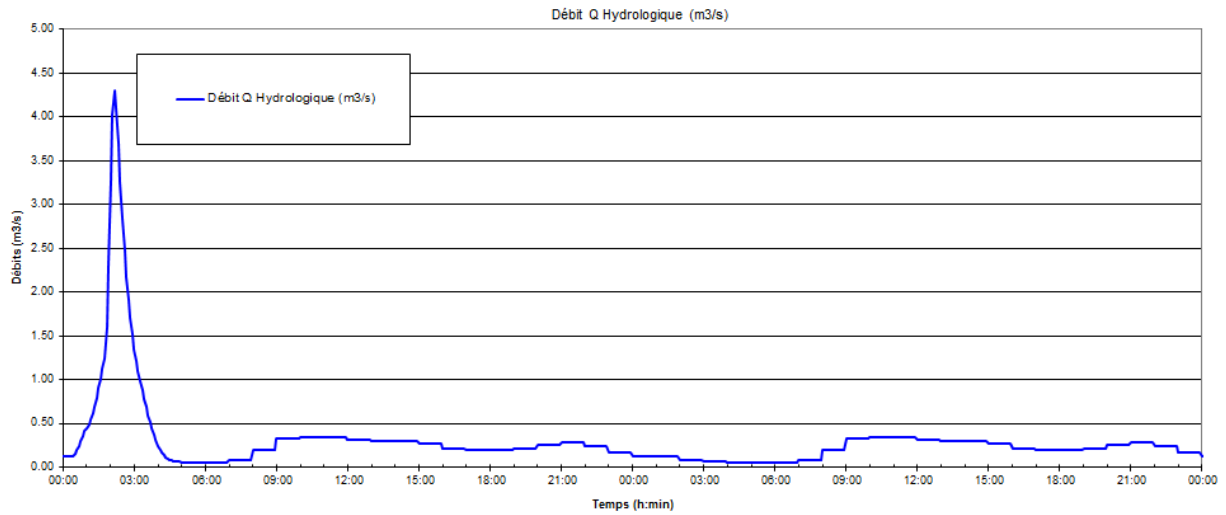
### Apport du vallon des Horts – amont pont des Cabots :



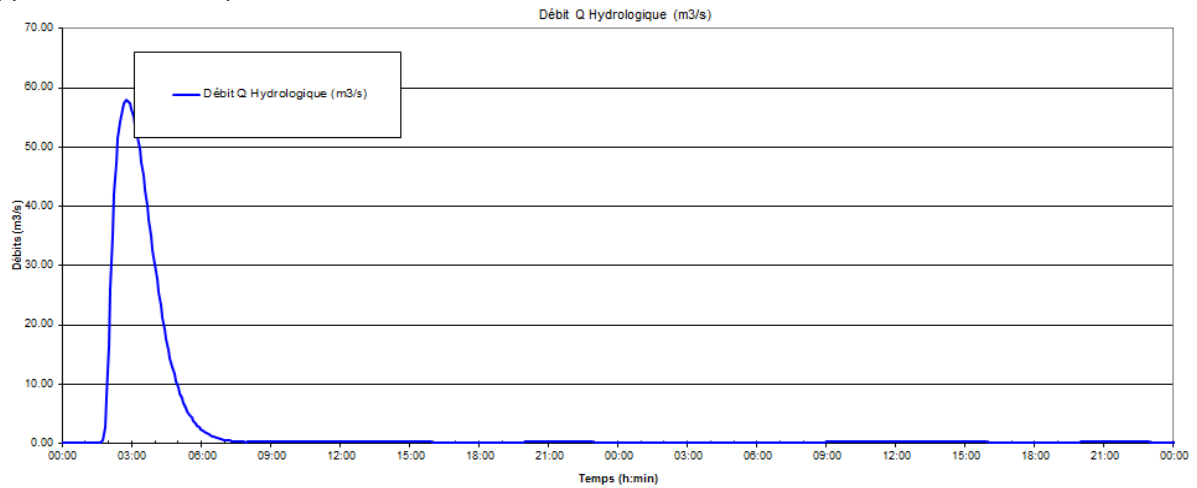
### Apport de la Maire :



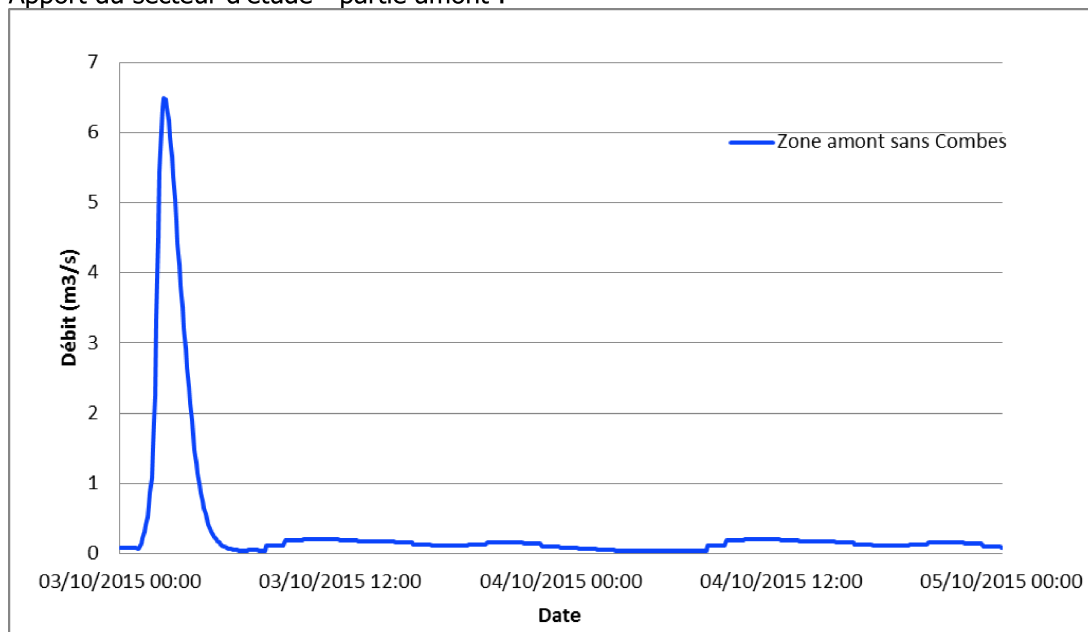
### Apport du vallon des Pres :



### Apport de la Valmasque :

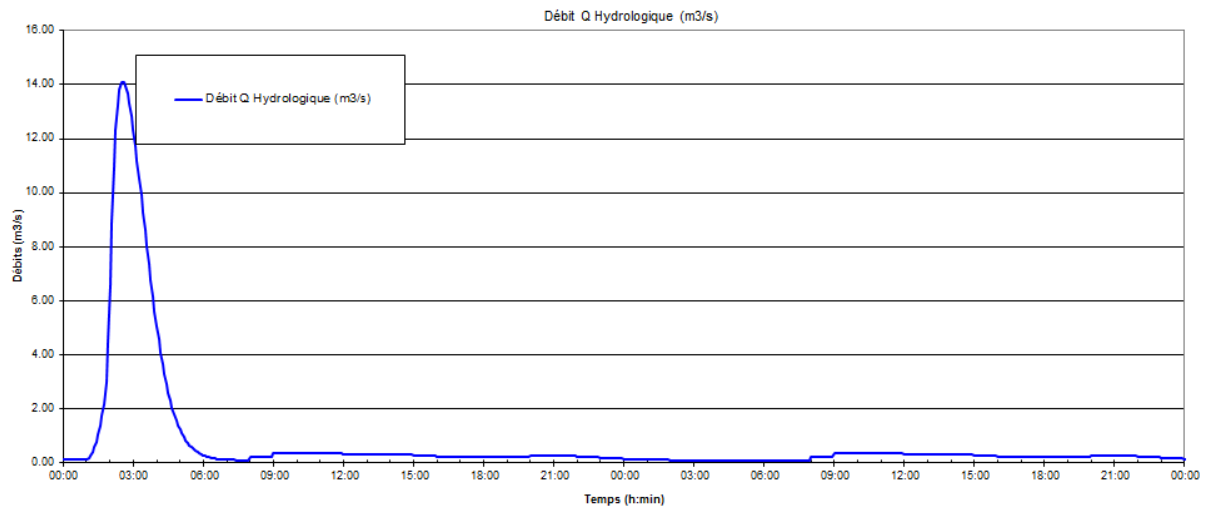


### Apport du secteur d'étude - partie amont :



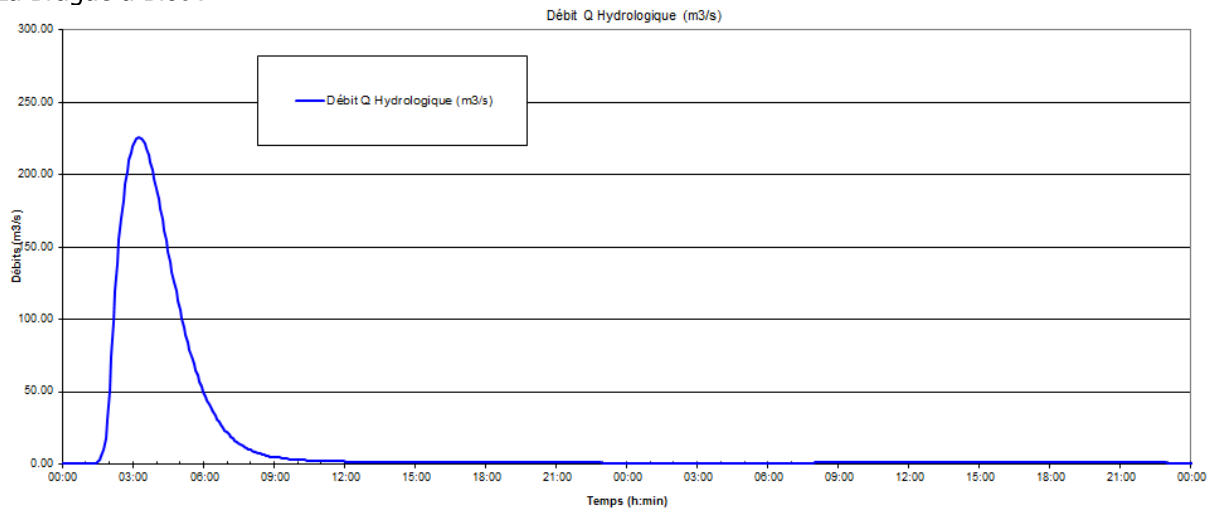
Apport du secteur d'étude - partie aval :

:

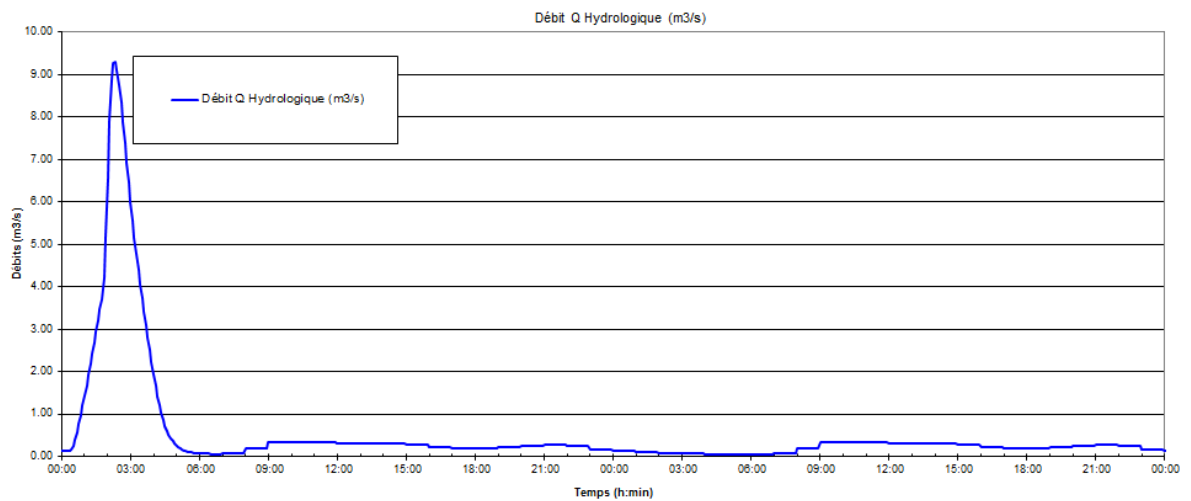


## **Simulation pour l'occurrence T=100 ans (30 min, 4h) :**

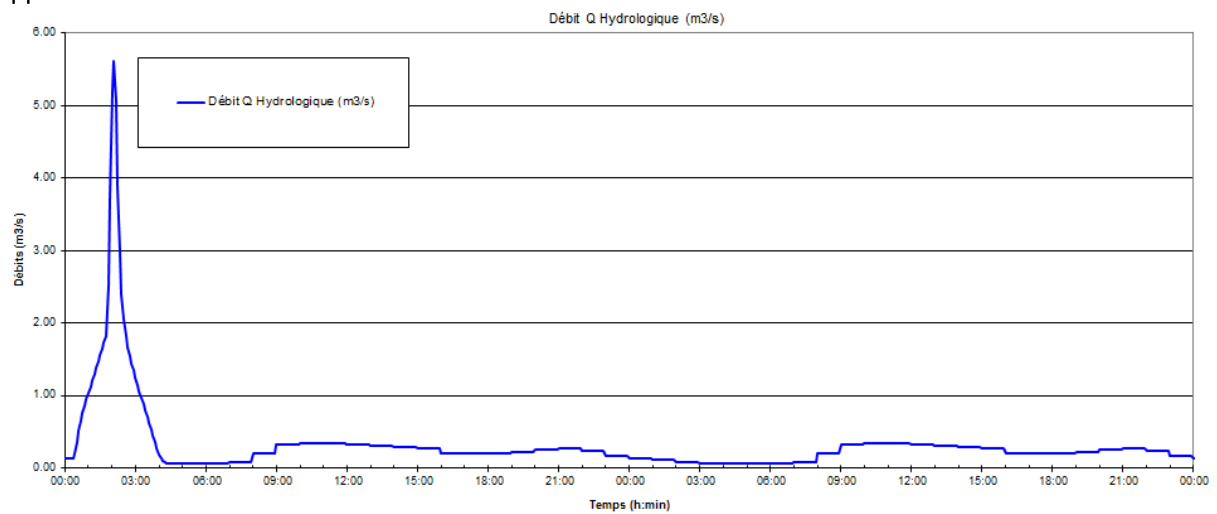
La Brague à Biot :



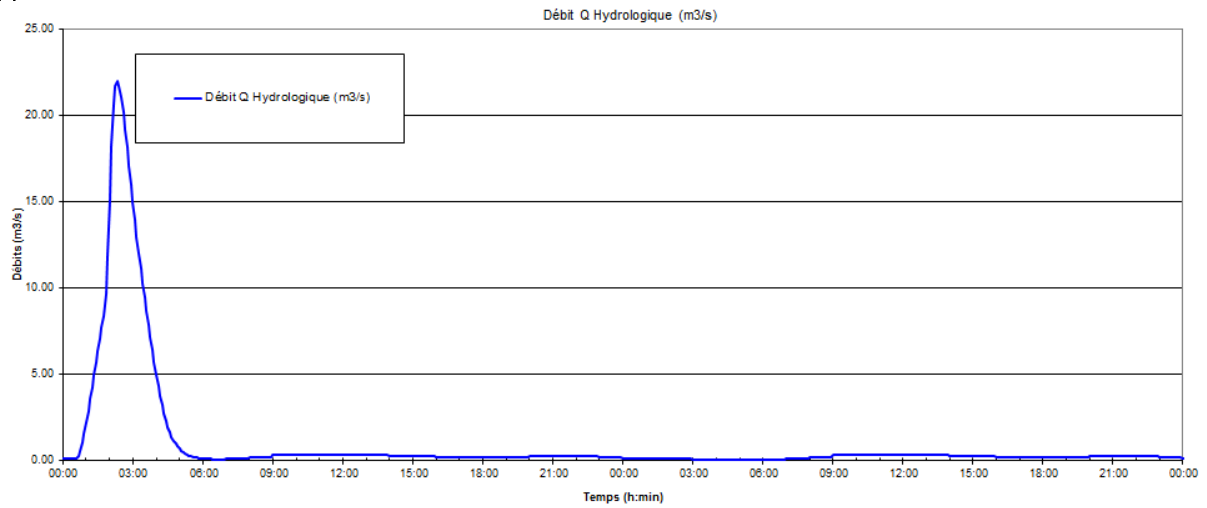
Apport local en amont de l'autoroute :



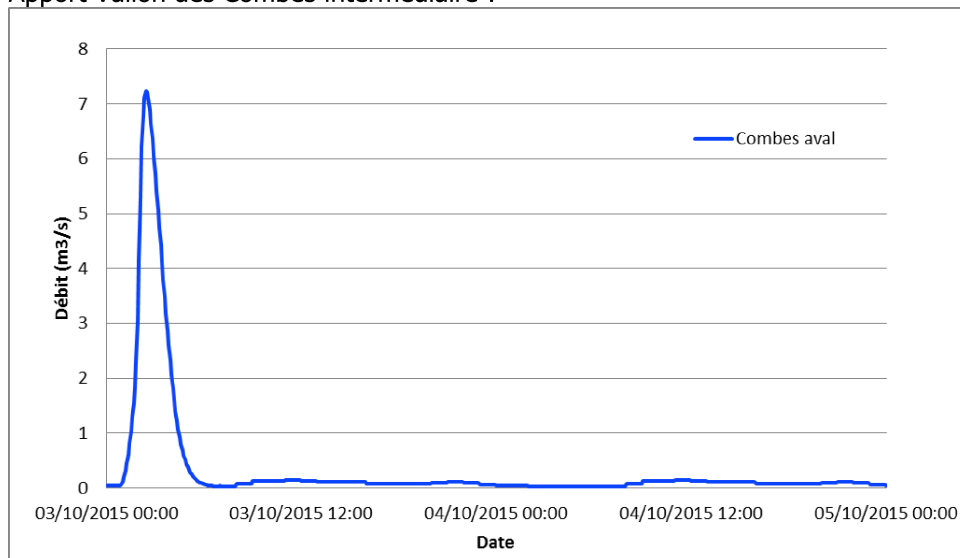
Apport du vallon des Clausonnes :



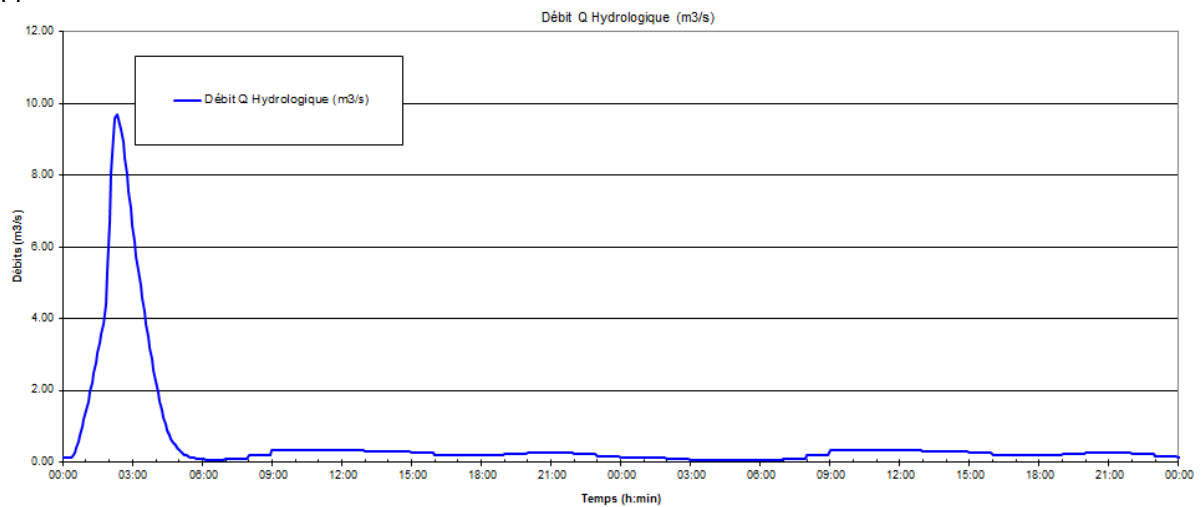
### Apport du vallon des Combes –entre du bassin de rétention :



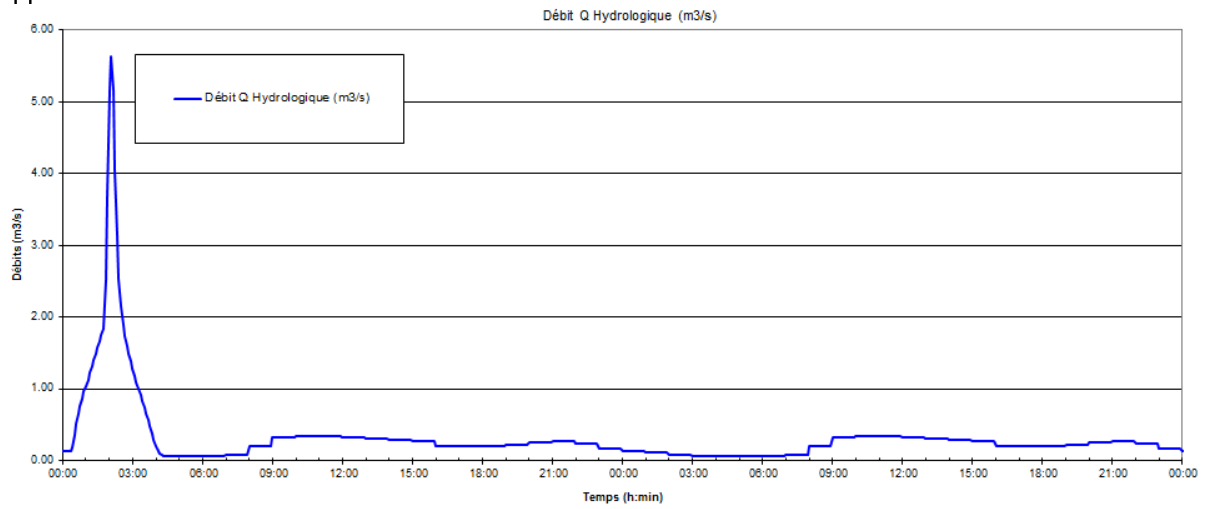
### Apport Vallon des Combes intermédiaire :



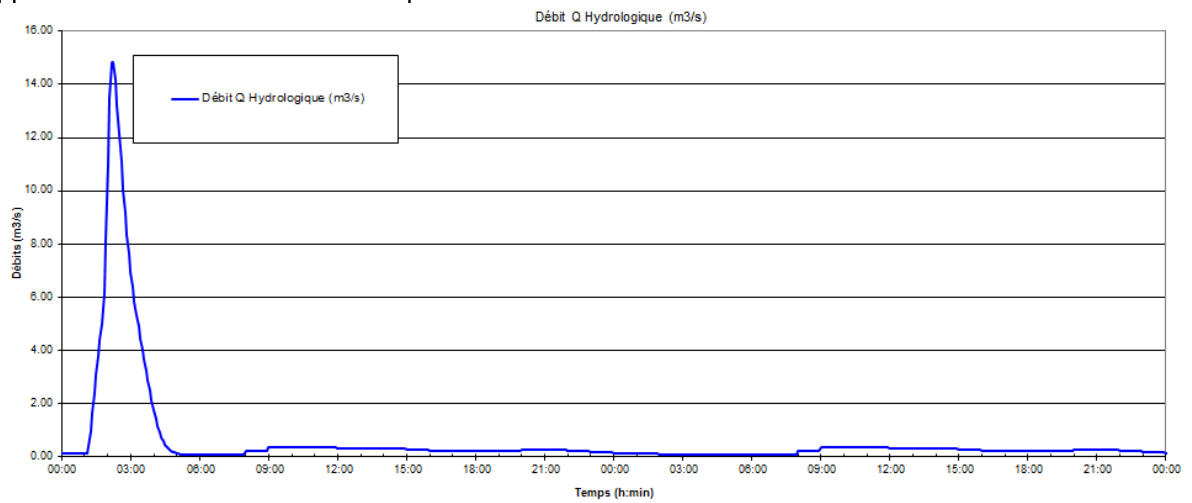
### Apport du vallon du Funel :



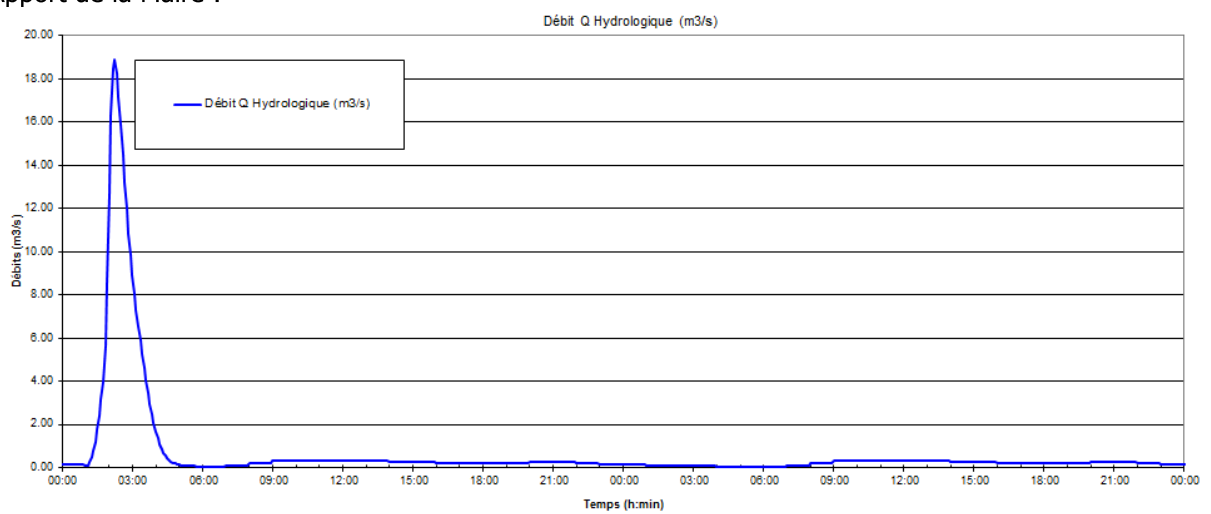
### Apport du vallon des Groules :



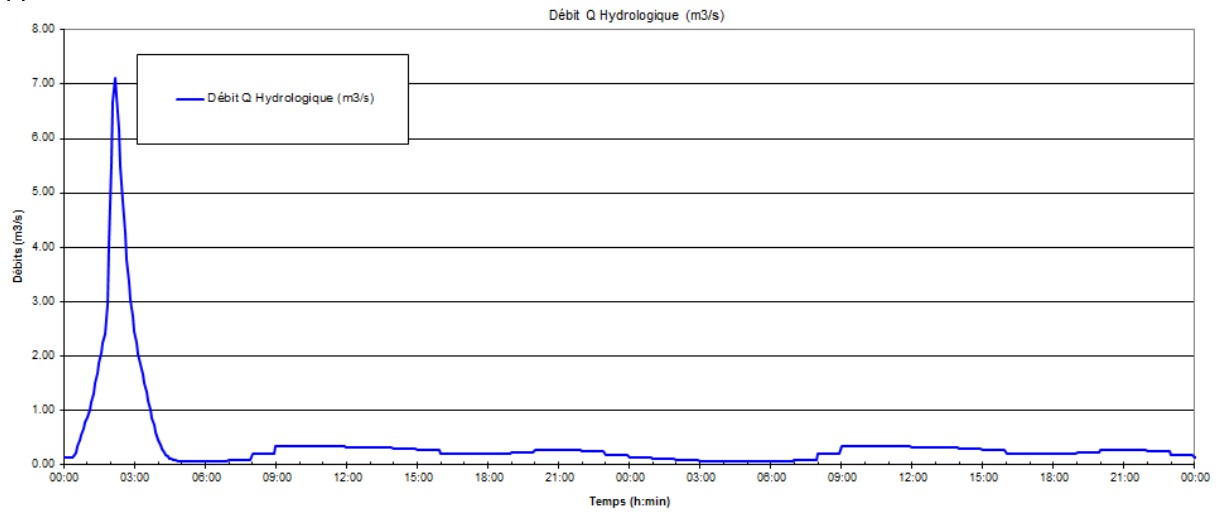
### Apport du vallon des Horts – amont pont des Cabots :



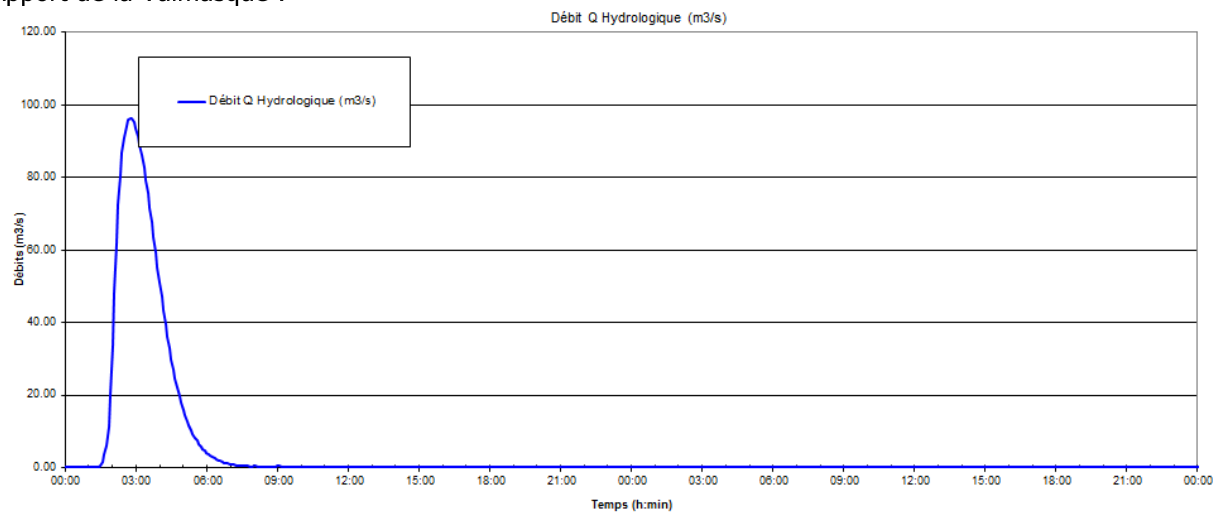
### Apport de la Maire :



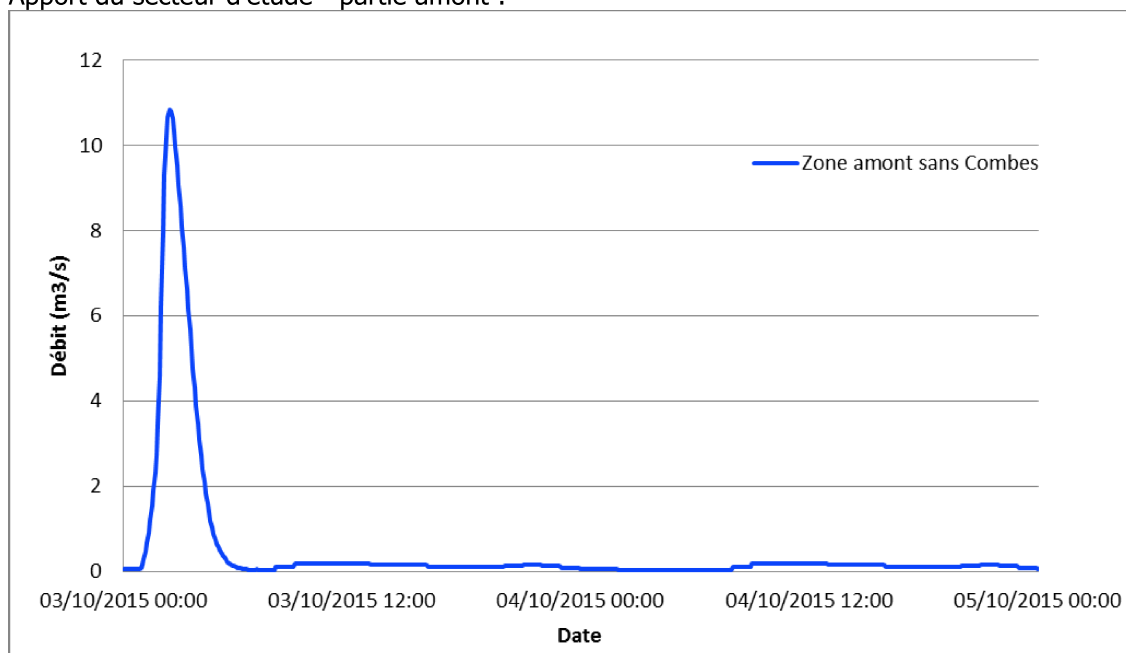
### Apport du vallon des Pres :



### Apport de la Valmasque :



### Apport du secteur d'étude - partie amont :



Apport du secteur d'étude - partie aval :

