









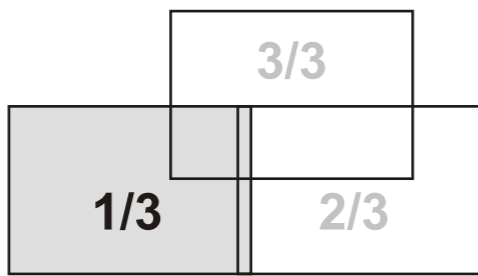
LÉGENDE

-  Zone d'étude
-  Lit mineur

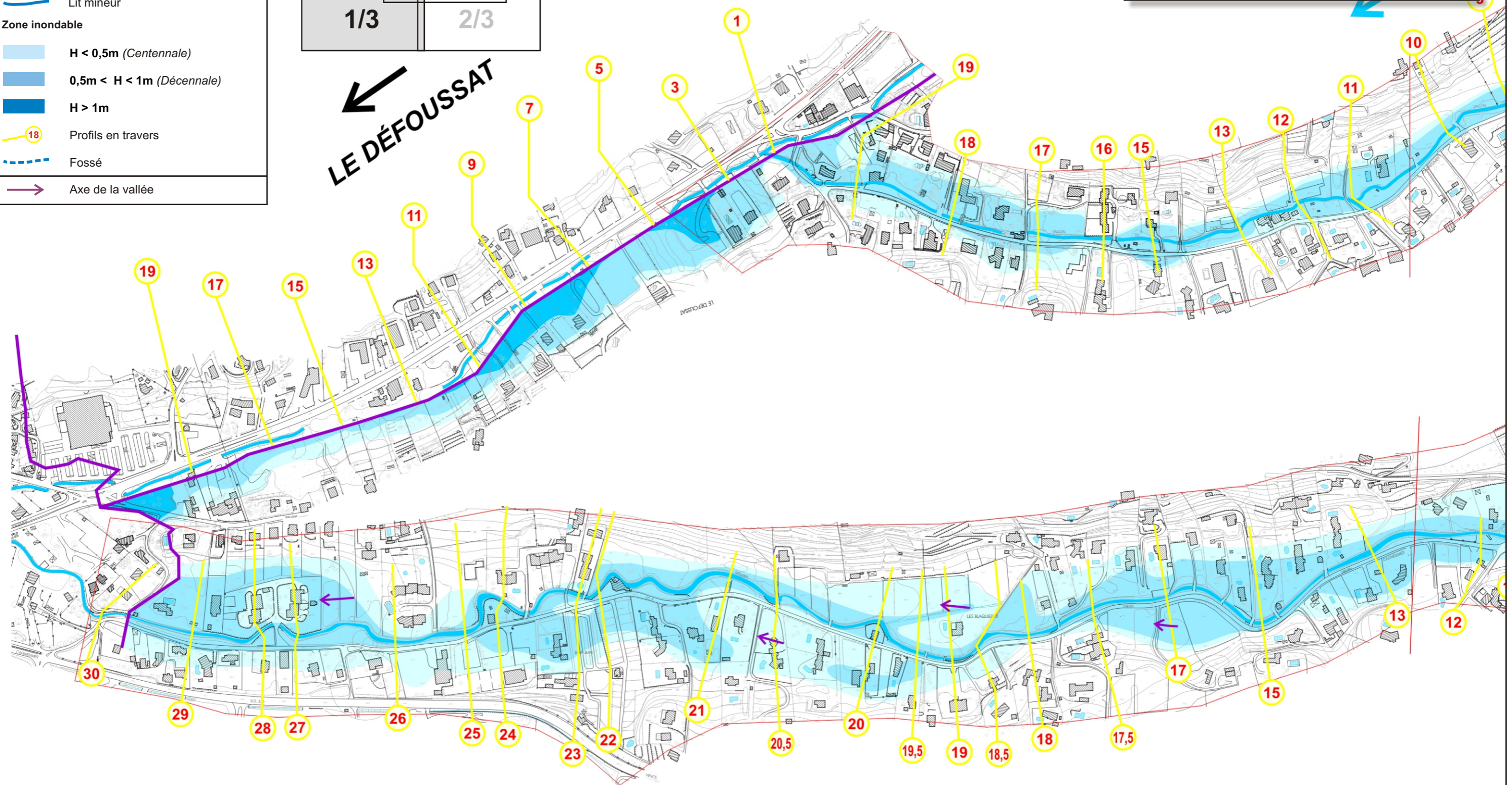
Zone inondable

-  H < 0,5m (Centennale)
-  0,5m < H < 1m (Décennale)
-  H > 1m


-  18 Profils en travers
-  Fossé
-  Axe de la vallée



← LE DÉFOUSSAT



← LE MALVAN


 Echelle: 1/5000°
 0 100 200m